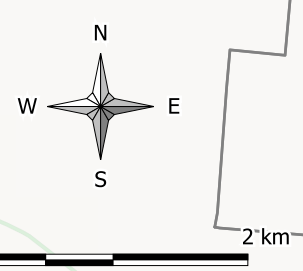
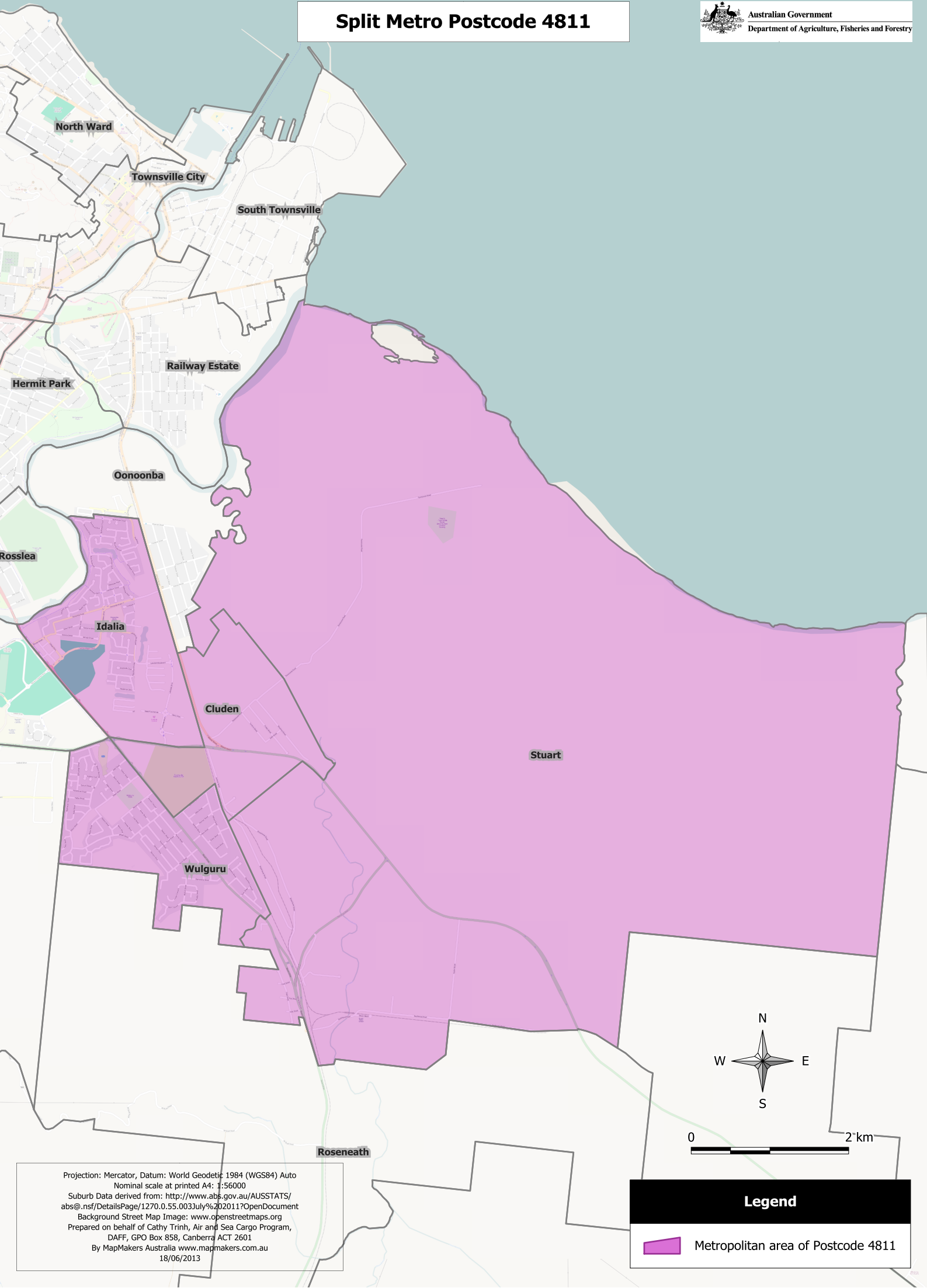



Split Metro Postcode 4811



Legend

 Metropolitan area of Postcode 4811

Projection: Mercator, Datum: World Geodetic 1984 (WGS84) Auto
Nominal scale at printed A4: 1:56000
Suburb Data derived from: <http://www.abs.gov.au/AUSSTATS/abs@.nsf/DetailsPage/1270.0.55.003July%202011?OpenDocument>
Background Street Map Image: www.openstreetmaps.org
Prepared on behalf of Cathy Trinh, Air and Sea Cargo Program,
DAFF, GPO Box 858, Canberra ACT 2601
By MapMakers Australia www.mapmakers.com.au
18/06/2013