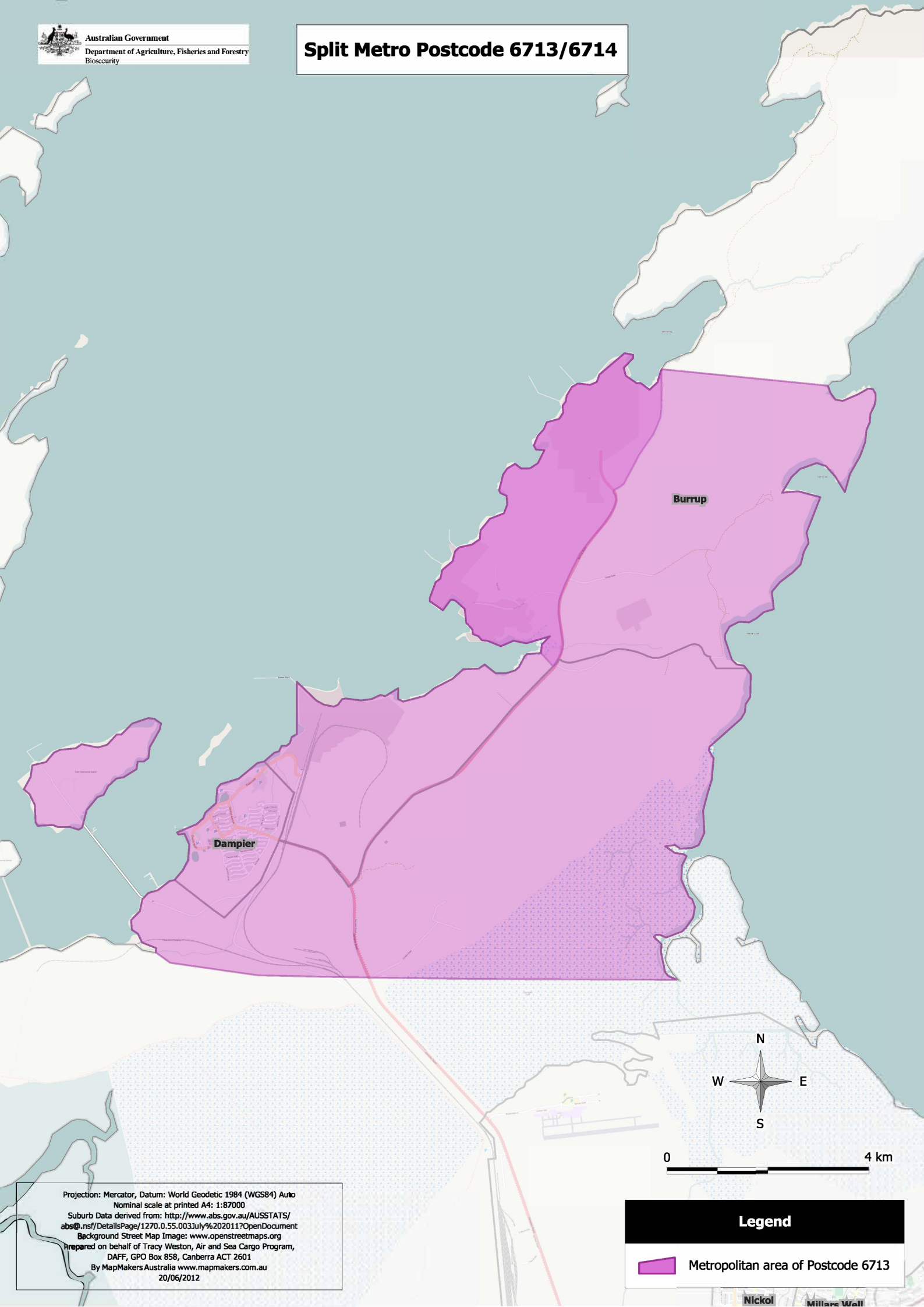
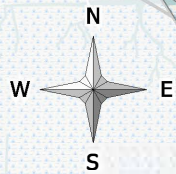


# Split Metro Postcode 6713/6714



Burrup


Dampier



0 4 km

Projection: Mercator, Datum: World Geodetic 1984 (WGS84) Auto  
Nominal scale at printed A4: 1:87000  
Suburb Data derived from: <http://www.abs.gov.au/AUSSTATS/abs@.nsf/DetailsPage/1270.0.55.003July%202011?OpenDocument>  
Background Street Map Image: [www.openstreetmaps.org](http://www.openstreetmaps.org)  
Prepared on behalf of Tracy Weston, Air and Sea Cargo Program,  
DAFF, GPO Box 858, Canberra ACT 2601  
By MapMakers Australia [www.mapmakers.com.au](http://www.mapmakers.com.au)  
20/06/2012

**Legend**

 Metropolitan area of Postcode 6713

Nickol Millars Well