



 Australian Government
Department of Agriculture
and Water Resources
ABARES


Map 1 (A): North East NSW Regional Forest Agreement Upper North East Region

Land tenure and forest management zoning including the Comprehensive,
Adequate and Representative (CAR) Reserve System on public land at RFA signing and additions to December 2017


Dedicated reserve (NPWS estate and State Forest Formal reserve)

-  At RFA signing (March 2000)
-  Additions 2000 to 2017



State Forest Informal reserve

-  Informal reserve as at 2017


State Forest Reserved by prescriptions


-  Reserved by prescriptions as at 2017

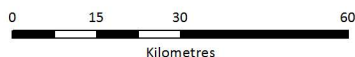
State Forest not in Formal reserve, Informal reserve or Reserved by prescriptions

-  Native forest and Hardwood plantation
-  Softwood plantation

Other tenure

-  Freehold, other Crown land and other tenure

 RFA region boundary



Scale at A4: 1:1,350,000

Projection: UTM AMG Zone 56

Data sources

RFA boundaries ABARES, from original BRS spatial coverages 1999
NSW NPWS estate NSW Office of Environment and Heritage 2017
State Forest Forestry Corporation of New South Wales 2016
Map compiled by ABARES 2018

Some Dedicated reserve additions were previously Informal reserves or Reserved by prescriptions.
Additions to Informal reserve and Reserved by prescriptions between 2000 and 2017 are not clearly visible at this scale and are not differentiated.