



















ALUM_18_class_clum_50m1218m.lyr

Description of RGB values, labels and unique values grouped in the symbology of this ESRI ArcGIS layer file.

The 18 class raster symbology groups the tertiary ALUM numeric code (VALUE field) into broad classes related to conservation, grazing, forestry, cropping, horticulture, pastures, urban, intensive agriculture, rural residential ,mining and water. Raster symbology, using a unique values classification on the field VALUE.

Symbol	Symbol RGB value	Label	VALUE field: unique values grouped in this symbol
	150, 102, 204	Nature conservation	100; 110; 111; 112; 113; 114; 115; 116; 117
	201, 190, 255	Managed resource protection	120; 121; 122; 123; 124; 125
	222, 135, 221	Other minimal use	130; 131; 132; 133; 134
	255, 255, 229	Grazing native vegetation	200; 210
	41, 137, 68	Production native forests	220; 221; 222
	255, 211, 127	Grazing modified pastures	300; 320; 321; 322; 323; 324; 325
	173, 255, 181	Plantation forests	310; 311; 312; 313; 314; 410; 411; 412; 413; 414
	255, 255, 0	Dryland cropping	330; 331; 332; 333; 334; 335; 336; 337; 338
	171, 135, 120	Dryland horticulture	340; 341; 342; 343; 344; 345; 346; 347; 349; 350; 351; 352; 353
	0, 0, 0	Land in transition	360; 361; 362; 363; 364; 365; 460; 461; 462; 463; 464; 465
	255, 170, 0	Irrigated pastures	400; 420; 421; 422; 423; 424
	201, 184, 84	Irrigated cropping	430; 431; 432; 433; 434; 435; 436; 437; 438
	156, 84, 46	Irrigated horticulture	440; 441; 442; 443; 444; 445; 446; 447; 448; 449; 450; 451; 452; 453; 454
	255, 0, 0	Urban intensive uses	500; 530; 531; 532; 533; 534; 535; 536; 537; 538; 540; 541; 550; 551; 552; 553; 554; 555; 560; 561; 562; 563; 564; 565; 566; 567; 570; 571; 572; 573; 574; 575
	255, 201, 190	Intensive horticulture and animal production	510; 511; 512; 513; 514; 515; 520; 521; 522; 523; 524; 525; 526; 527; 528
	178, 178, 178	Rural residential and farm infrastructure	542; 543; 544; 545
	71, 130, 143	Mining and waste	580; 581; 582; 583; 584; 590; 591; 592; 593; 594; 595
	0, 0, 255	Water	600; 610; 611; 612; 613; 620; 621; 622; 623; 630; 631; 632; 633; 640; 641; 642; 643; 650; 651; 652; 654; 660; 661; 662; 663